

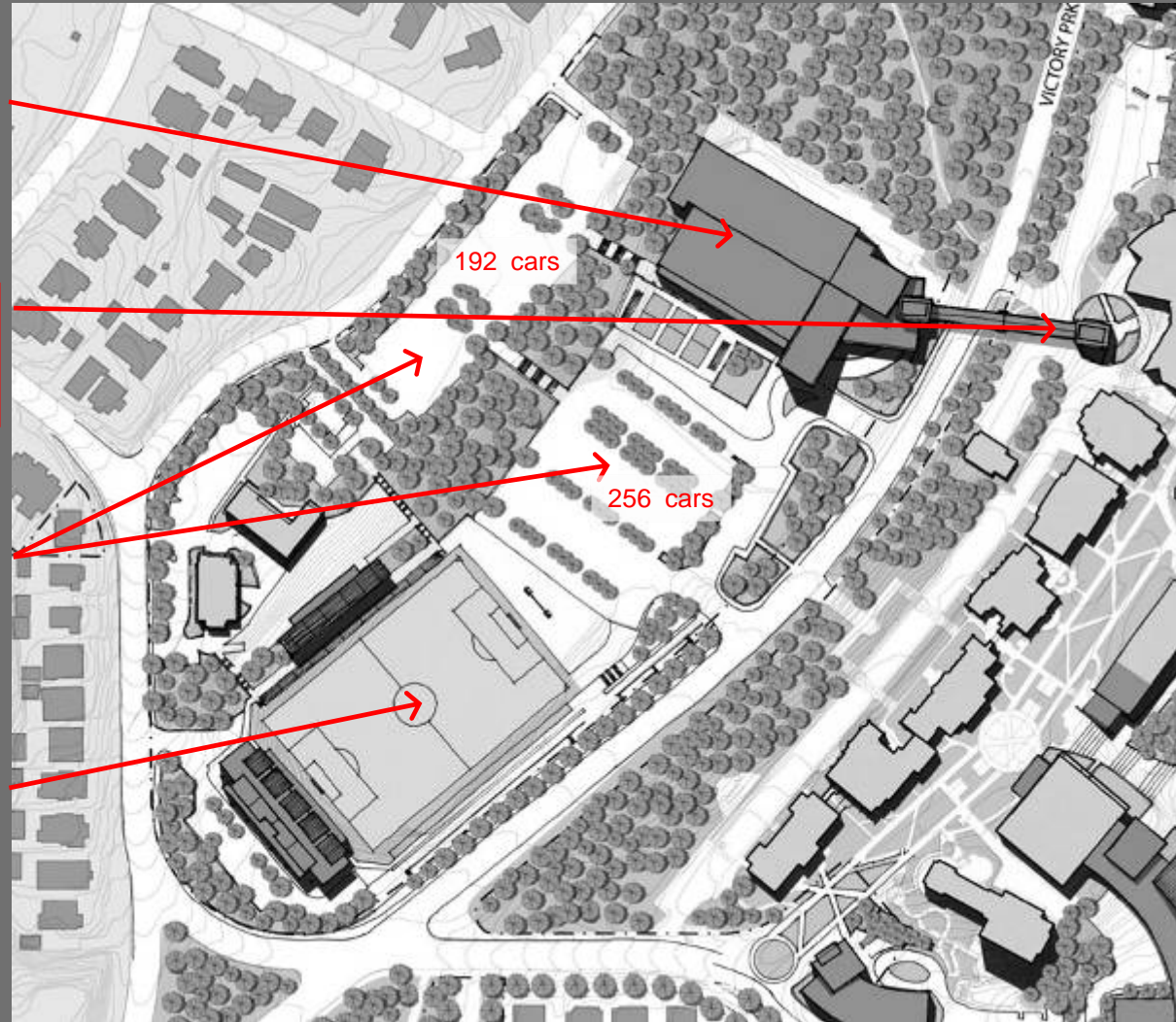
West Campus

New 85,000 Square Foot Recreation/Athletics Facility

Pedestrian Connection with Student Center

Parking to Support Athletics and Recreation (448 cars)

Redeveloped Soccer Field
with 2,500 seats and
support facility



Crossing Victory Parkway



East Campus – A Vision for Development



East Campus Planning Strategies

Create an overall development framework to enhance the image of Xavier University



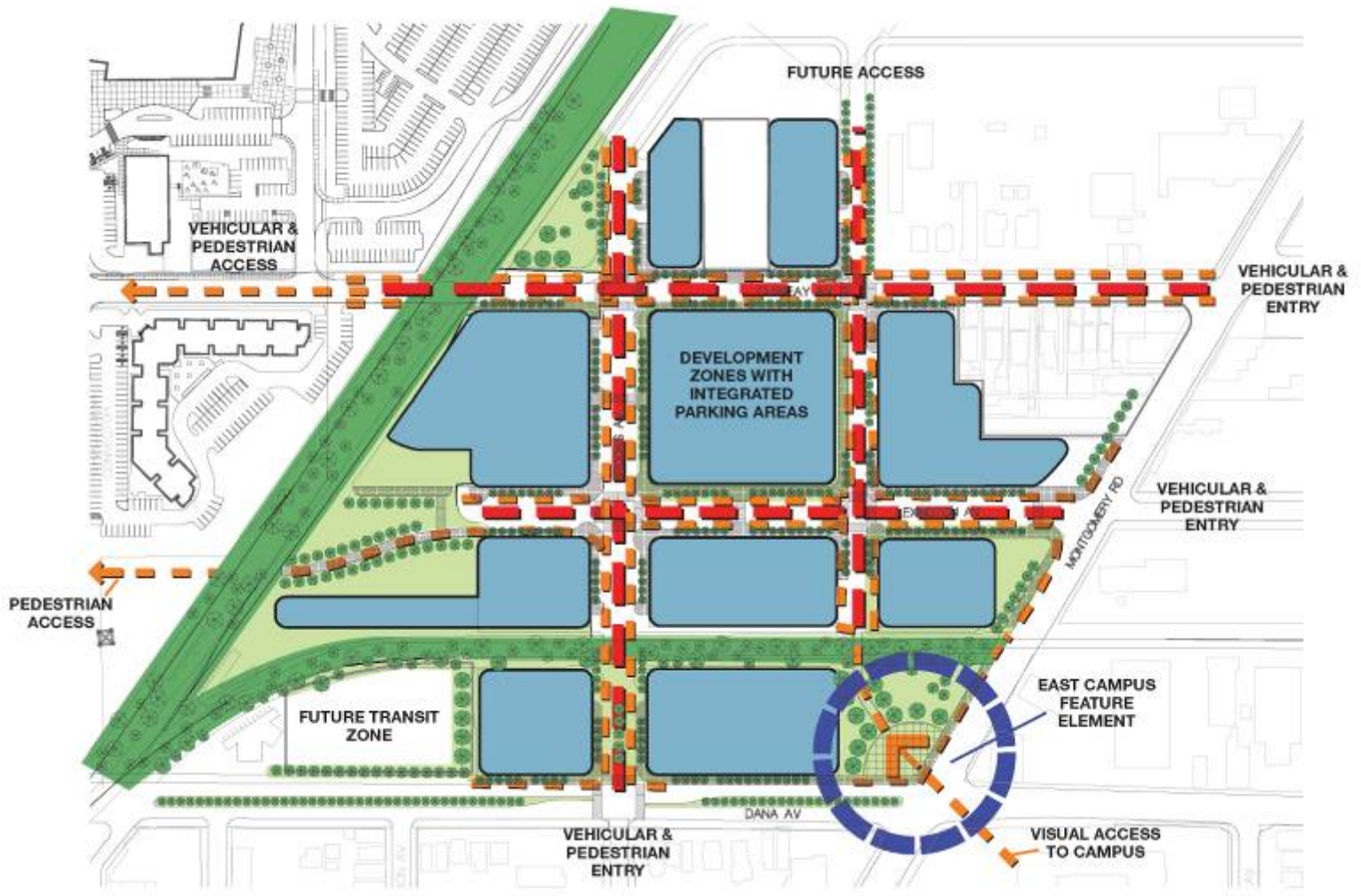
- Reinforce a strong neighborhood development zone
- Develop visual continuity and connections into East Campus from Dana and Montgomery and the campus core
- A vision with opportunities for economic rewards for Xavier and the community.

East Campus Development Framework



- Connect to Xavier visually and organizationally with overall landscape/streetscape concept plan
- Provide opportunities for future development of a regional light rail system
- Buildings reinforce pedestrian environment, i.e. “main street” approach
- Parking reinforces pedestrian patterns and allow for quick and direct access
- East Campus entrances clearly identifiable

East Campus Land Use Framework



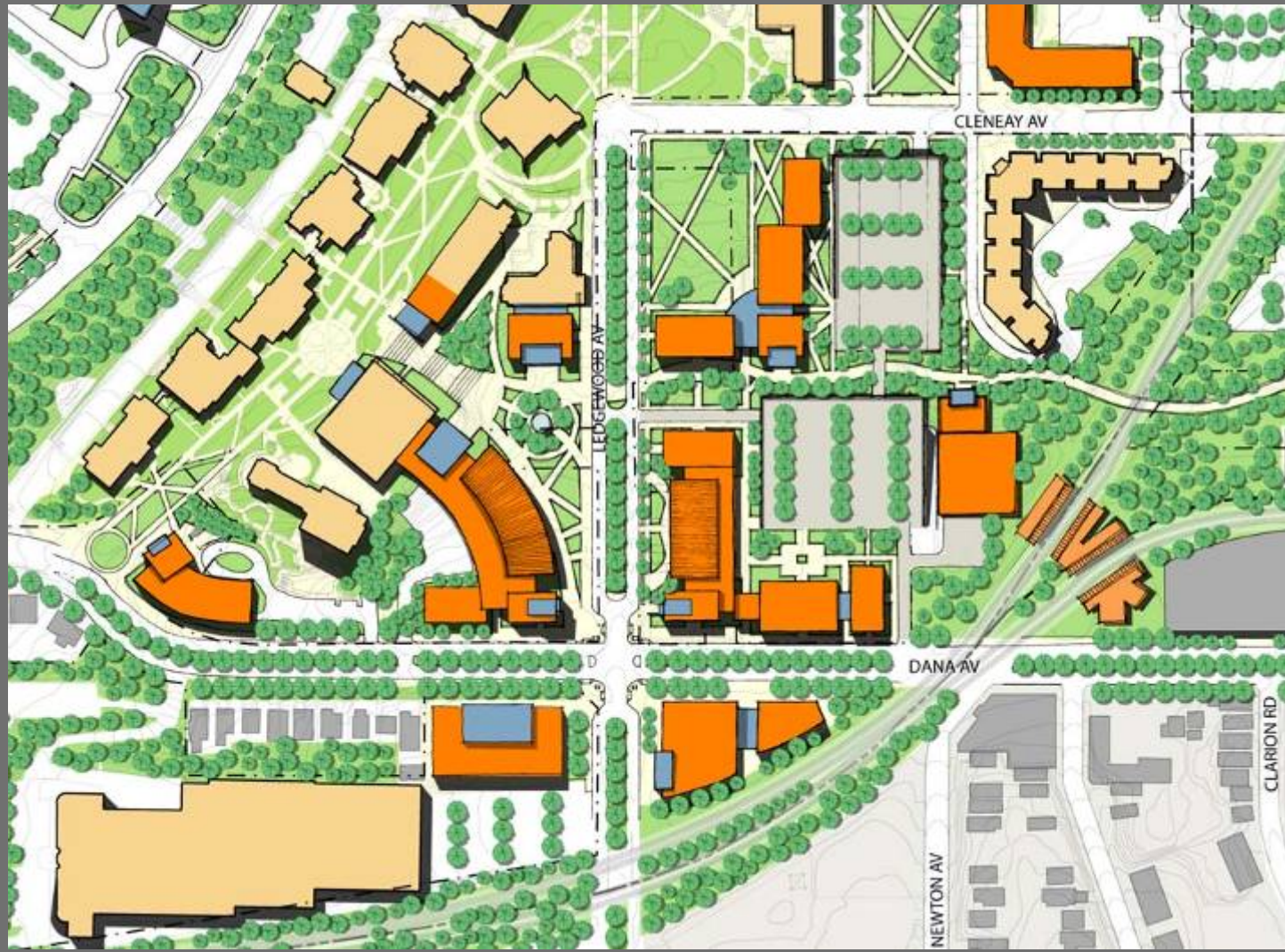
Light Rail – Preserving the Opportunity



East Campus – Images



Intellectual Crossroads



Symbolic Identity

Marquette U.



Symbolic Identity

U. Denver

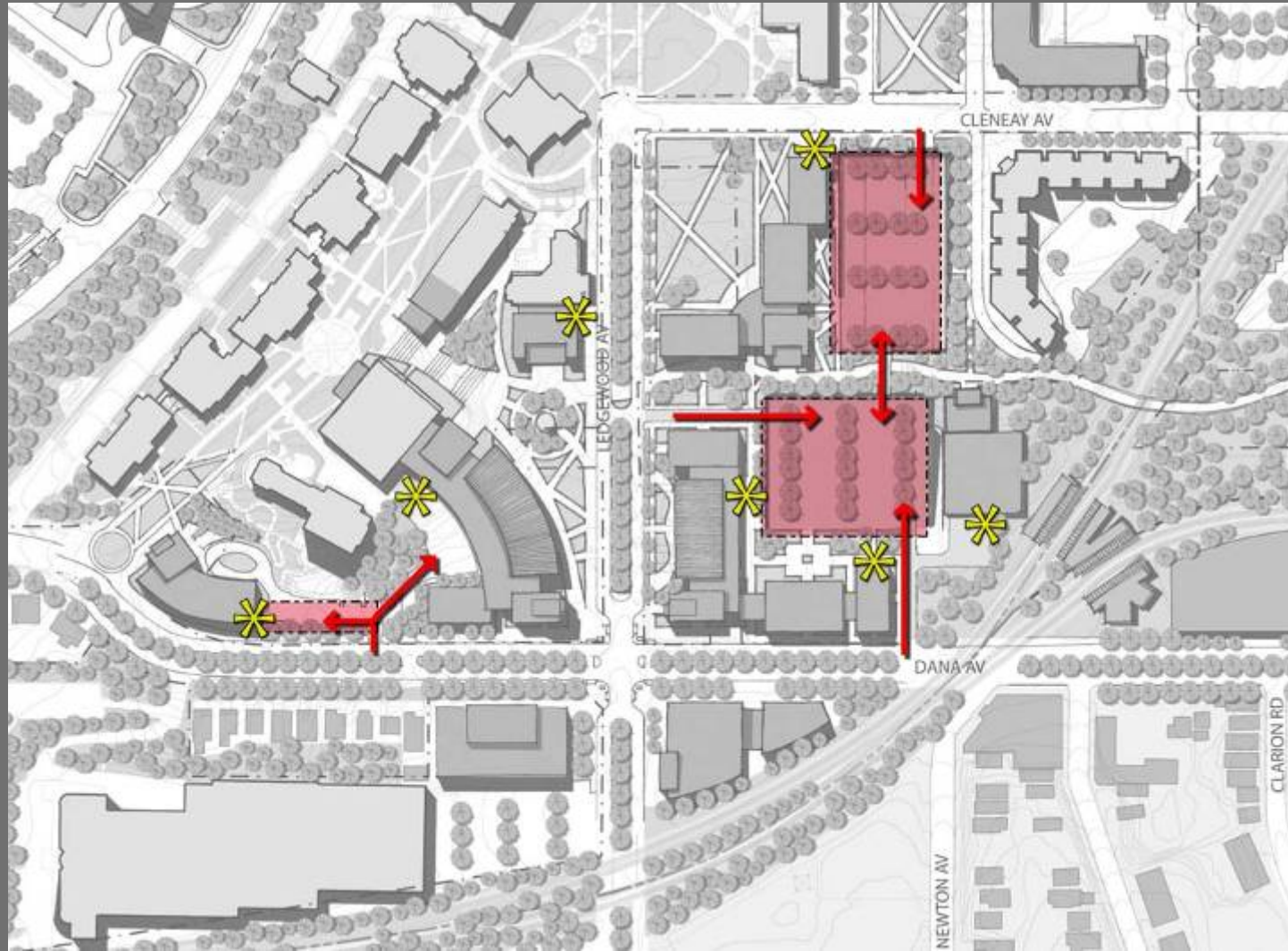


Symbolic Identity

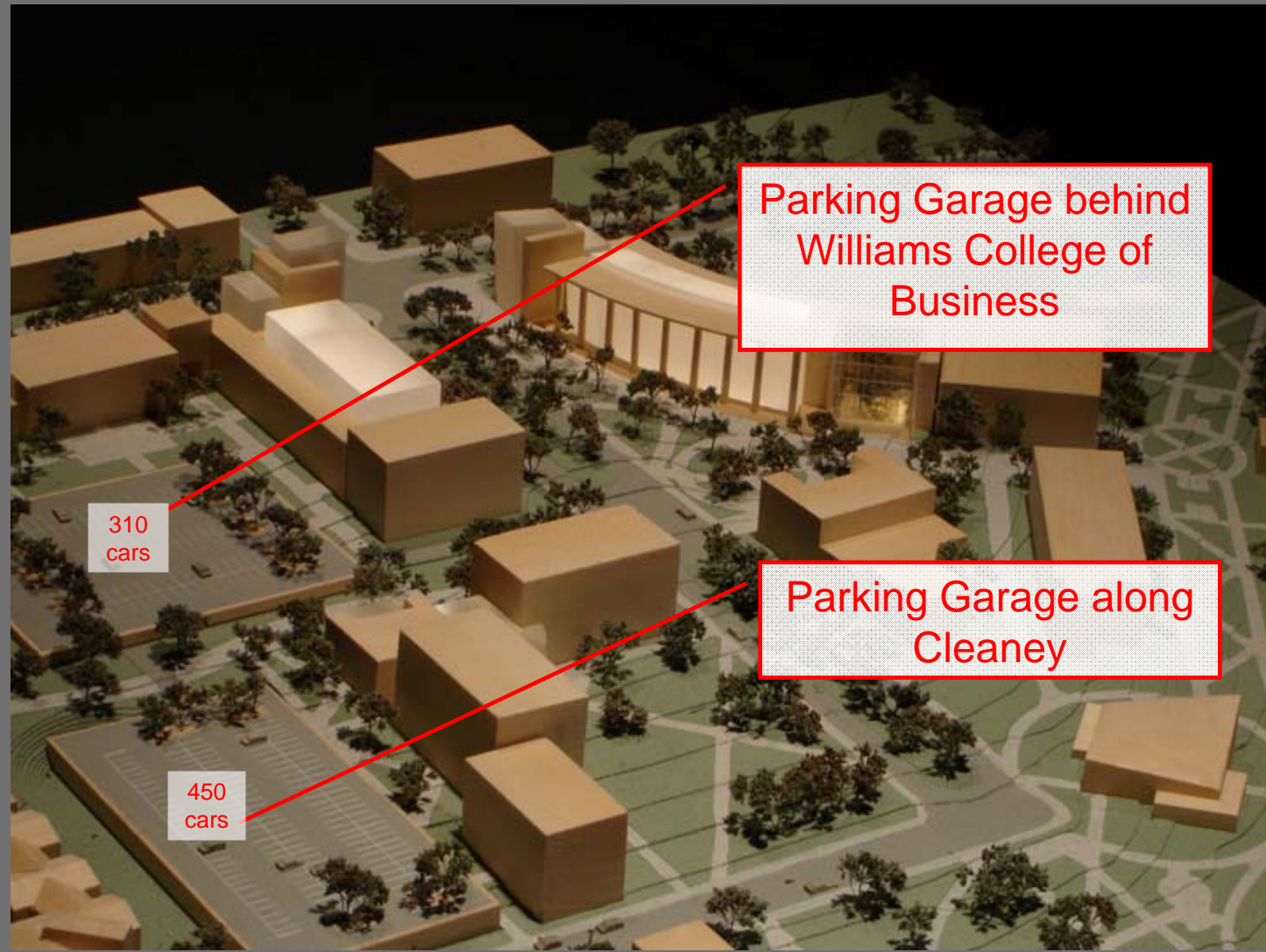
U. Colorado



Vehicular Circulation in the Core



Parking Garage Siting



Hoff Academic Quadrangle

Displaced Programs

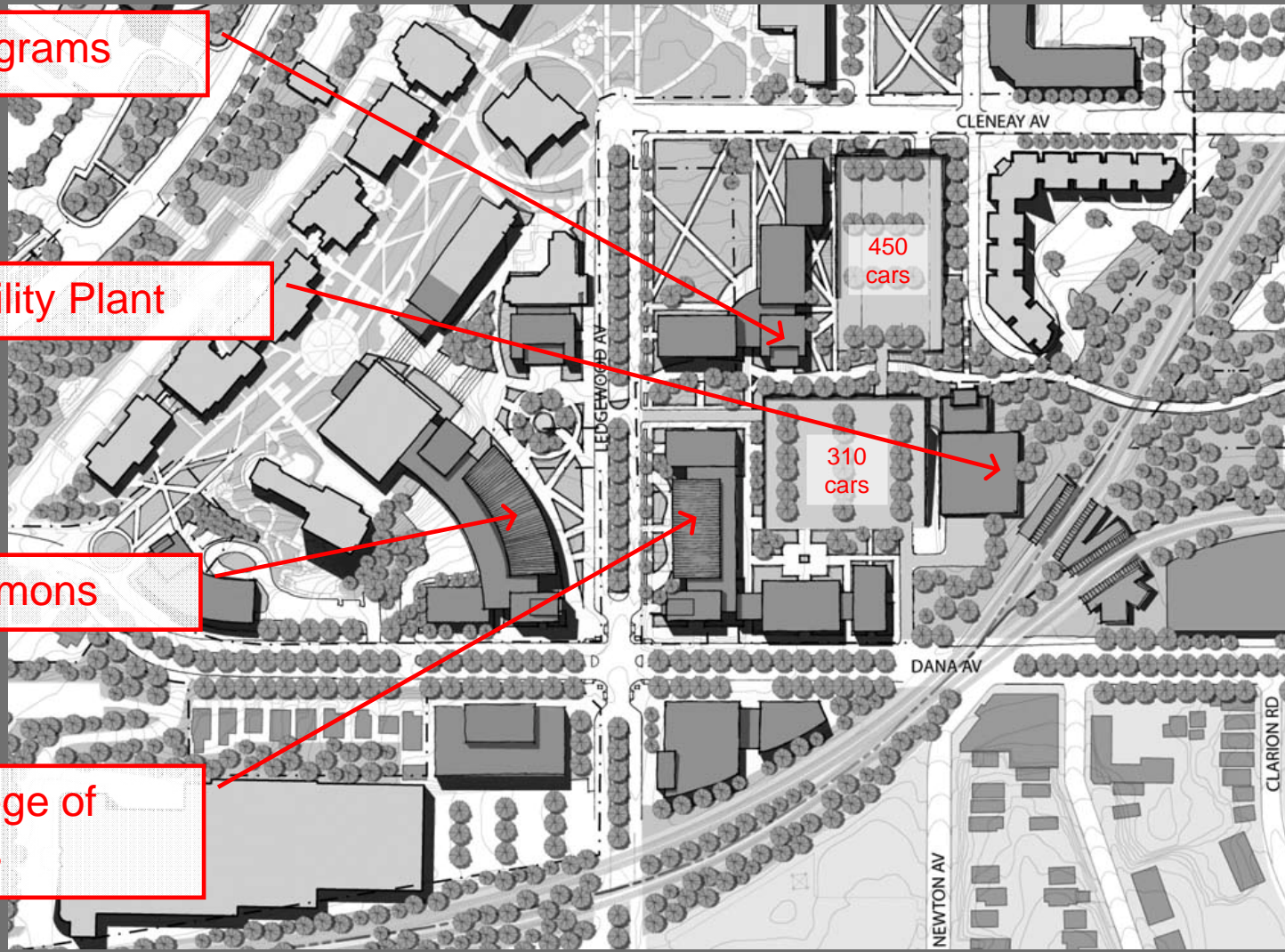
Music Center
Mission and Ministry
Residence Life
Loyola
Dorothy Day

Bellarmino Parish House

Central Utility Plant

Learning Commons

Williams College of Business



Hoff Academic Quad – view to the south

